








SITE NAME & length (m)		grid ref. of ends (A)	ref. no.
Parish(es)		(B)	
Date of boundary	Type: modern county; former county; vc; parish; estate; field; ...	surveyor	date
		weather	time on site h
Owner(s) Address(es)		tel. email contacted: y / n	

PROFILE SUMMARY			hedge cross-section		bank / ditch cross-section	
						
height:	m.	Condition: poor; laid; flailed;			eight:	m.
width:	m.				width:	m.
standards	no.	Gaps:	%		adjoining habitats	
SPECIES						
Trees and shrubs in hedge			Herbs and grasses on bank		Fauna	

SUMMARY DESCRIPTION

Dorset Explorer Basemap with 100m grid lines and definitive Boundary Line. Add position of features, profiles etc.




PROFILES

ref. no.

vertical scale: 1 sq =

horizontal scale: 1sq =





Either include

- a) photographs directly, with form ref no. date (yyymmdd), 10 figure grid reference, serial number, and show direction taken. Add brief descriptive text, or
- b) Dorset Explorer Basemap with 100m grid lines and definitive Boundary (as above) showing. Add position, and direction of photograph, and photograph numbers

